
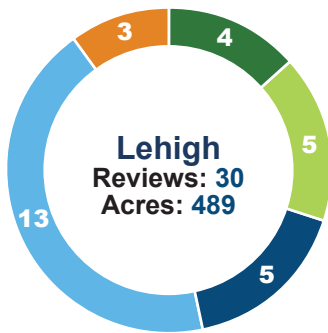


January 2026

## PLAN ACTIVITY BY COUNTY



## REGIONAL TOTALS\*

**9**  
Subdivision/Lot Line  
Adjustments

**20**  
Development

**15**  
Stormwater  
Management

**3**  
Municipal Ordinances,  
Maps and Plans

**630**  
Acres

*\*Includes preliminary and final plans*

RESIDENTIAL

NON-RESIDENTIAL

SUBDIVISIONS AND LOT LINE ADJUSTMENTS

STORMWATER MANAGEMENT

MUNICIPAL ORDINANCES, MAPS AND PLANS

## RESIDENTIAL DEVELOPMENT

509 Total Units



**21**

SINGLE-FAMILY  
DETACHED



**0**

TOWNHOUSES



**484**

APARTMENTS



**4**

TWINS



**0**

ASSISTED-  
LIVING



**0**

MANUFACTURED  
HOMES



**0**

CONDOS

## NON-RESIDENTIAL DEVELOPMENT

5,348,563 Total Square Feet



**58,902**  
COMMERCIAL



**16,090**  
RETAIL



**13,791**  
PUBLIC/  
QUASI-PUBLIC



**5,259,780**  
INDUSTRIAL



**121,680**  
WAREHOUSE\*



**0**  
OFFICE



**0**  
TRANSPORTATION



**0**  
AGRICULTURE



**0**  
RECREATIONAL

*\*Warehouse is a subset of Industrial*

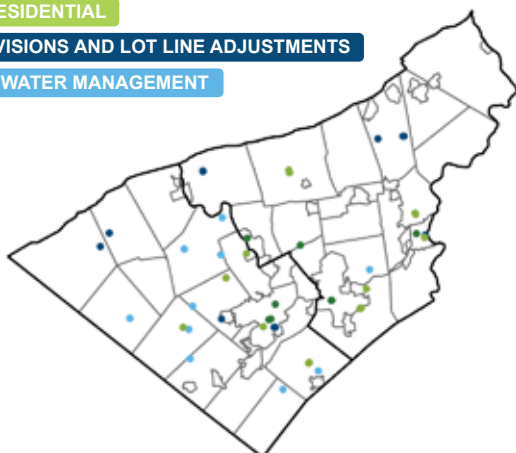
## LOCATION OF DEVELOPMENT

RESIDENTIAL

NON-RESIDENTIAL

SUBDIVISIONS AND LOT LINE ADJUSTMENTS

STORMWATER MANAGEMENT



## YEAR-TO-DATE (YEAR-TO-YEAR)

RESIDENTIAL UNITS

NON-RESIDENTIAL SQUARE FOOTAGE

